

Road Book Strasbourg – Gérardmer - Strasbourg

Itinéraire Mes adresses

🚗 🚶

- A Obernai
- B Route de Strasbourg/D42
- C Rue de la Vallée/D425
- D Rue de la Libération/D424
- E Rue Clemenceau/D459
- F N59
- G Route des Bagenelles/D48
- H D415
- I Bd de Colmar/D417

Ajouter une destination - Afficher les options

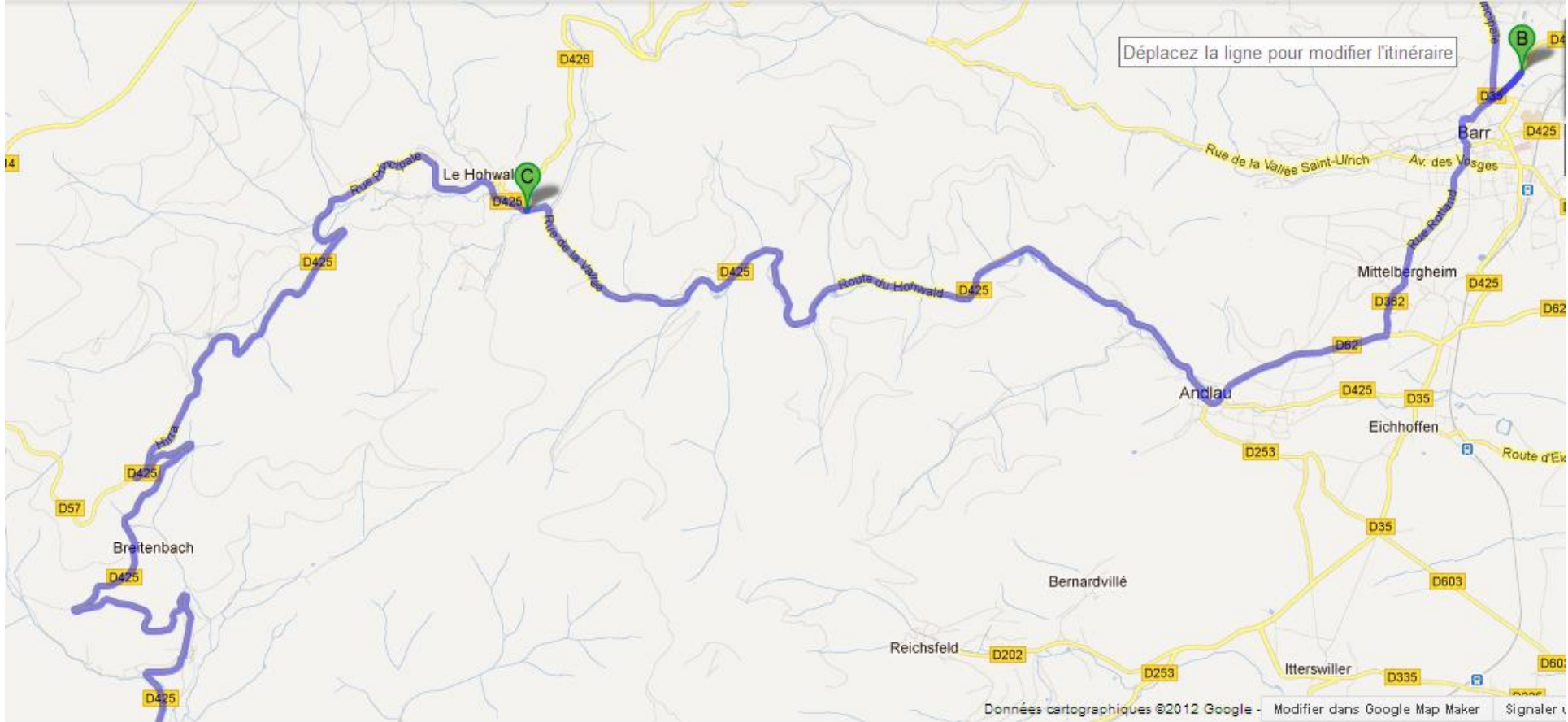
ITINÉRAIRE

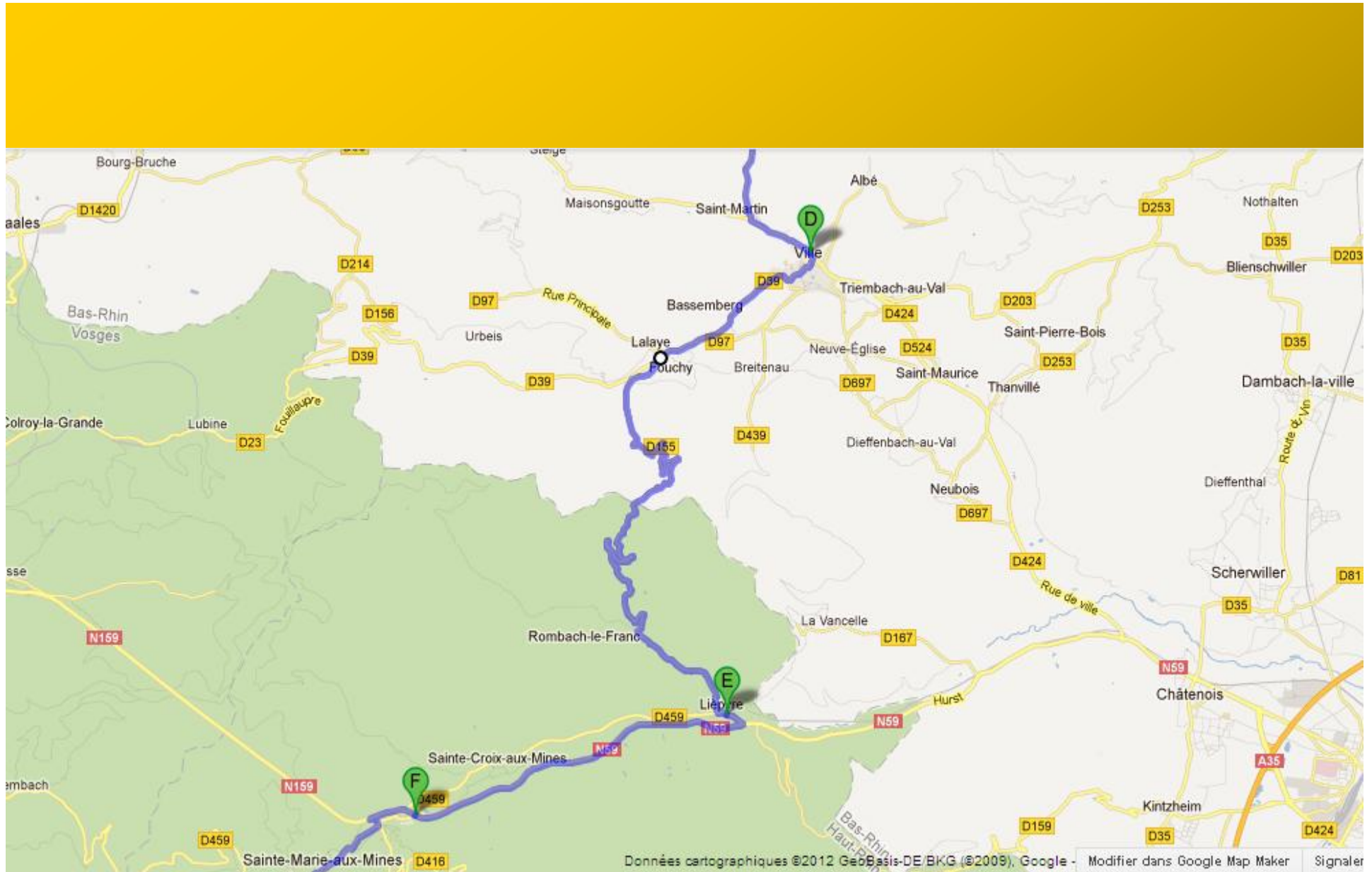
Itinéraires possibles

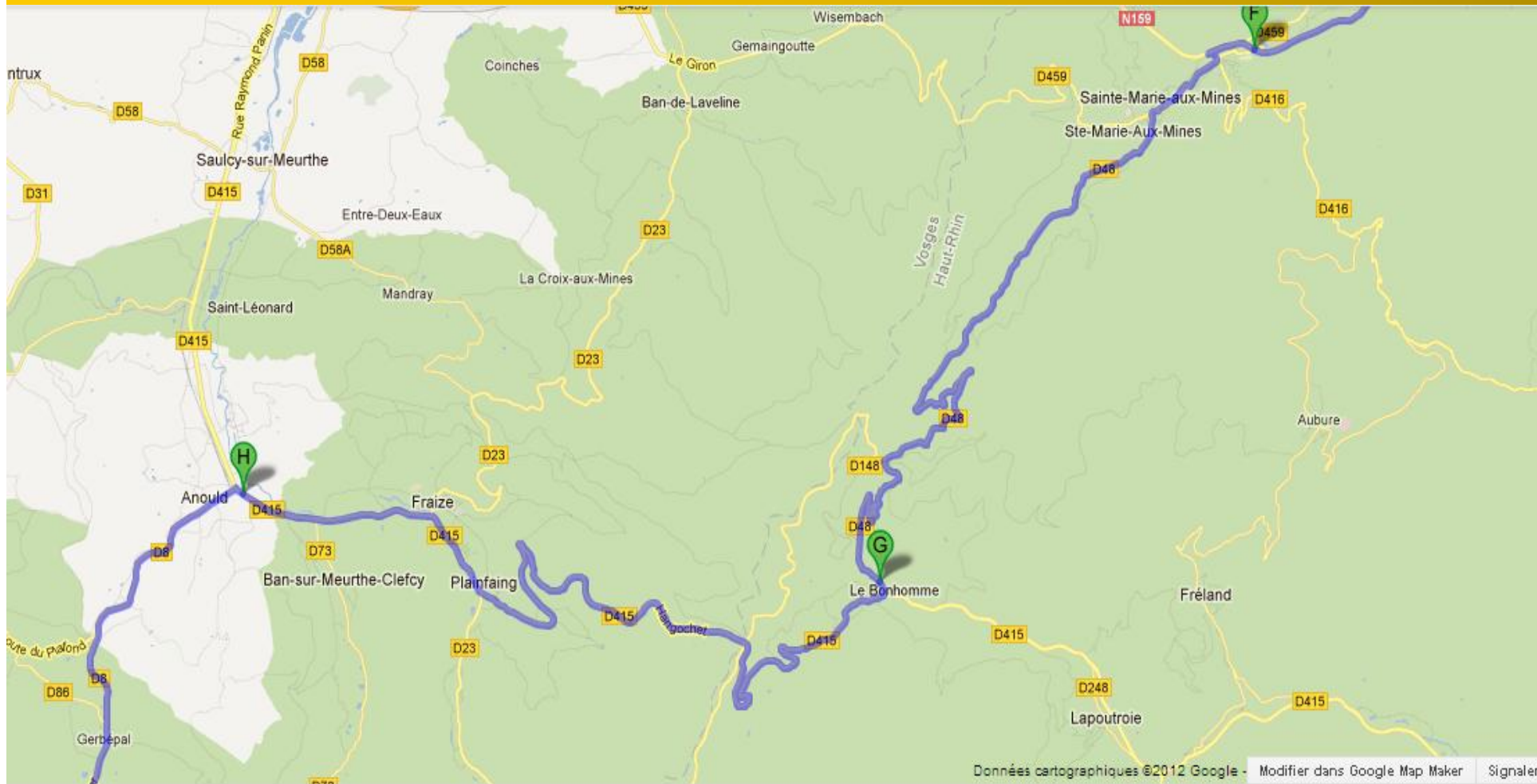
D8 114 km, 2 heures 17 min

The map displays a route starting at Gérardmer (point I) and ending at Obernai (point A). The route is marked with a blue line and passes through points G, H, F, E, D, C, and B. The map includes a scale bar (10 km / 5 miles) and a compass. The route is primarily on national roads (N59, D415, D425, D424, D459, D48, D417) and ends on a highway (A35) near Obernai.

Aller	route	commentaire
Bernardswiller		
Heiligenstein		
Barr		
Mittelbergheim		
Andlau		
Le Howald		
Bretenbach		
Saint Martin		
Villé		
Col de Fouchy		
Lièpre		
Sainte croix aux mines		
Sainte Marie aux Mines		
Le Bonhomme		
Plainfaing		
Fraize		
Anould		
Gerbépal		
Xonrupt-Longemer		
Gérardmer		







Itinéraire

Mes adresses



- A Gérardmer
- B Route de Colmar/D417
- C Rue Saint-Grégoire/D417
- D Quai du Docteur Pflieger/D10
- E Av. du Gén de Gaulle/D1B
- F Rue de l'Ortenbourg/D35
- G Av. Dr Marcel Krieg/D425

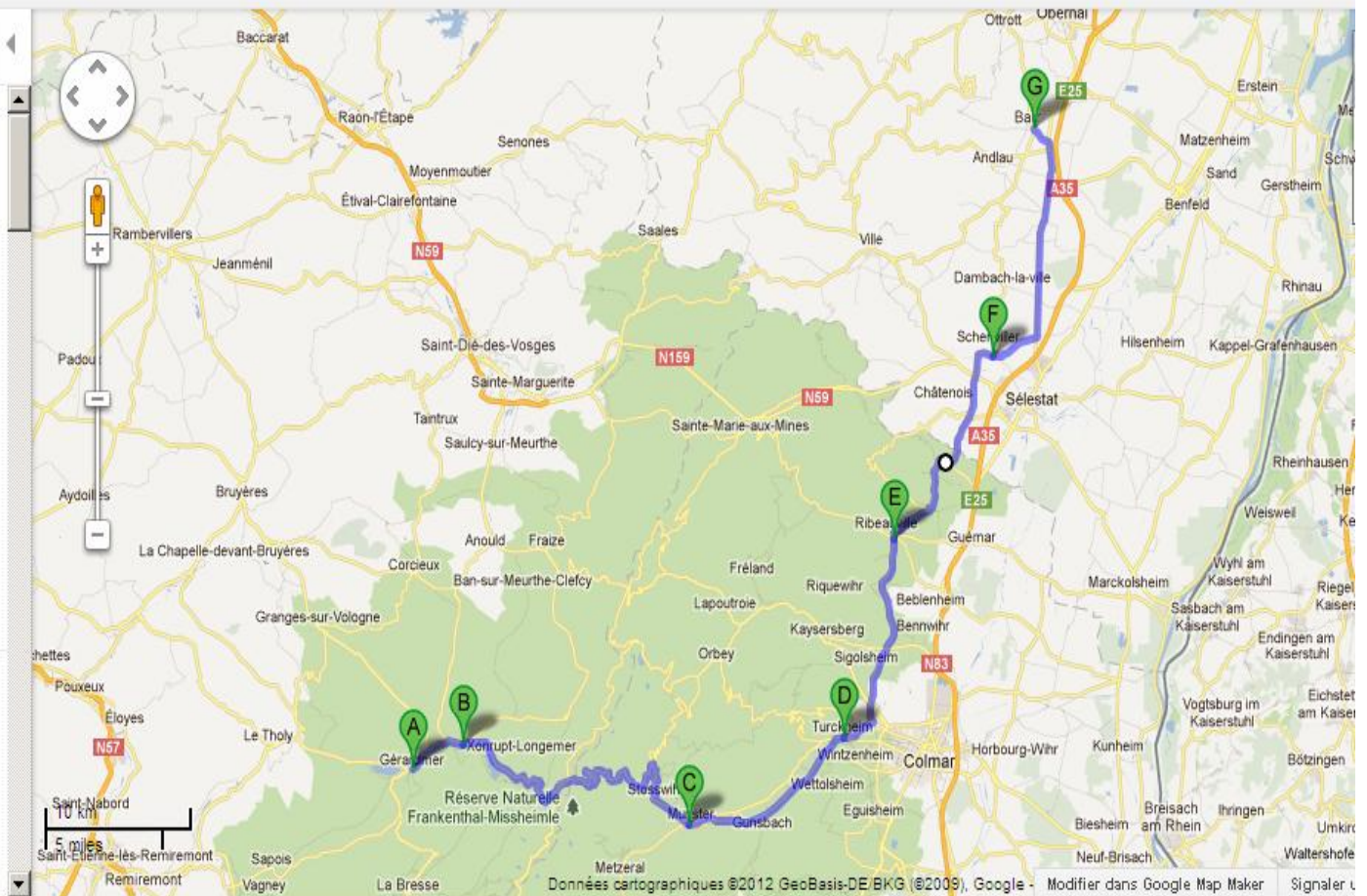
Ajouter une destination - Afficher les options

ITINÉRAIRE

Itinéraires possibles

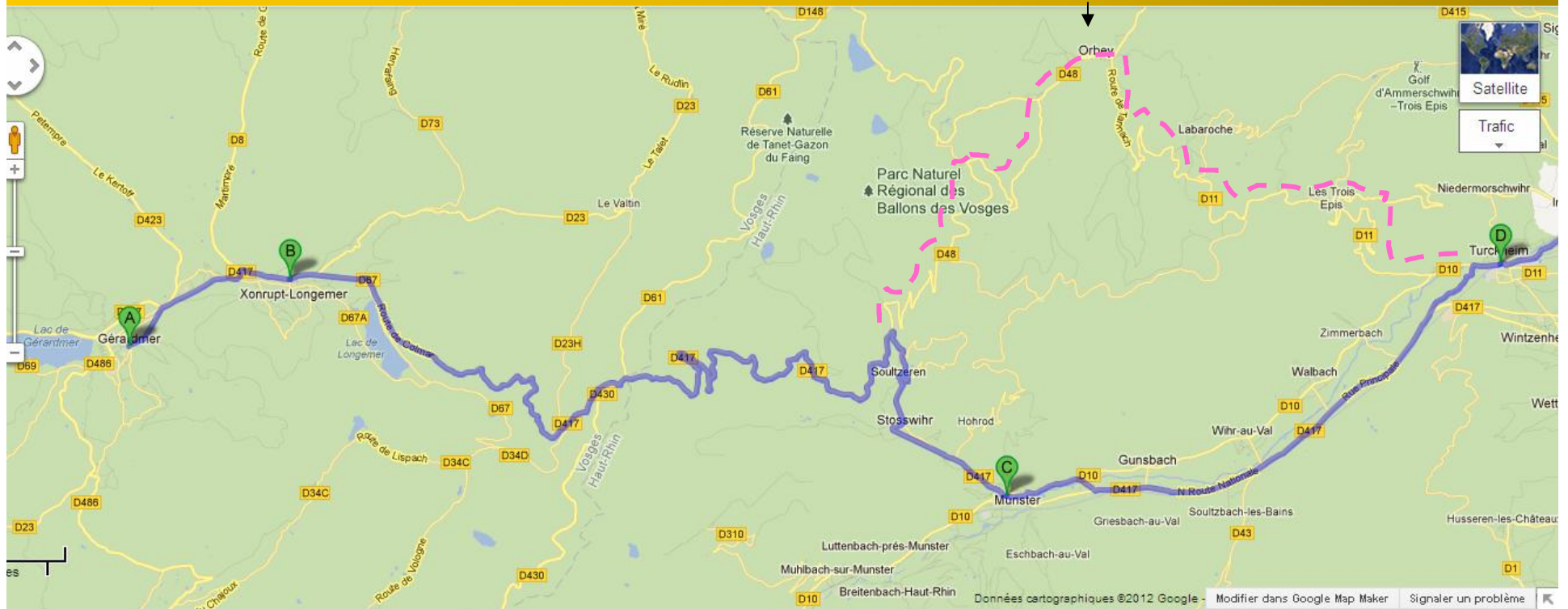
D1422 92,0 km, 1 heure 50 min

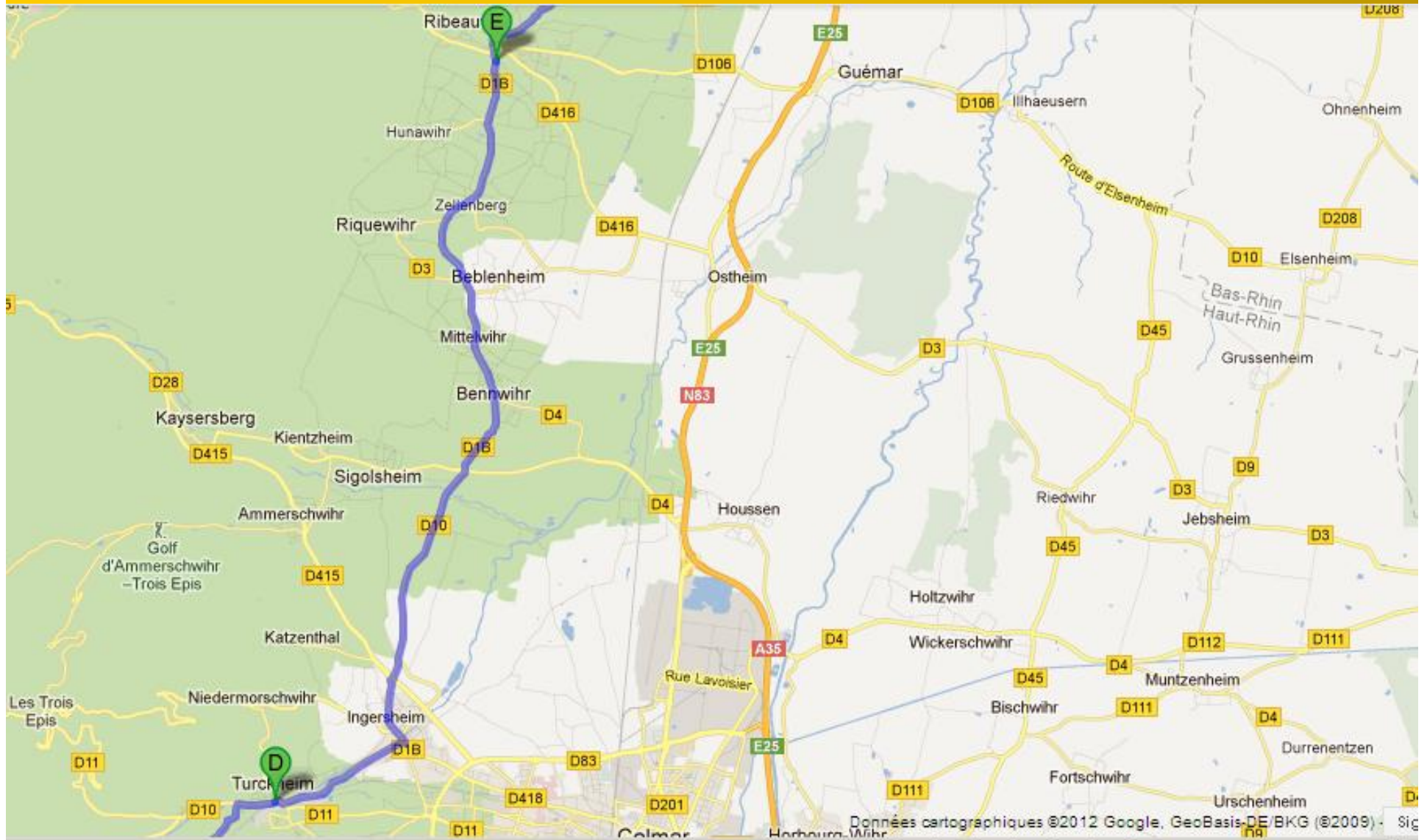
Itinéraire en voiture vers Av. Dr Marcel Krieg/D425

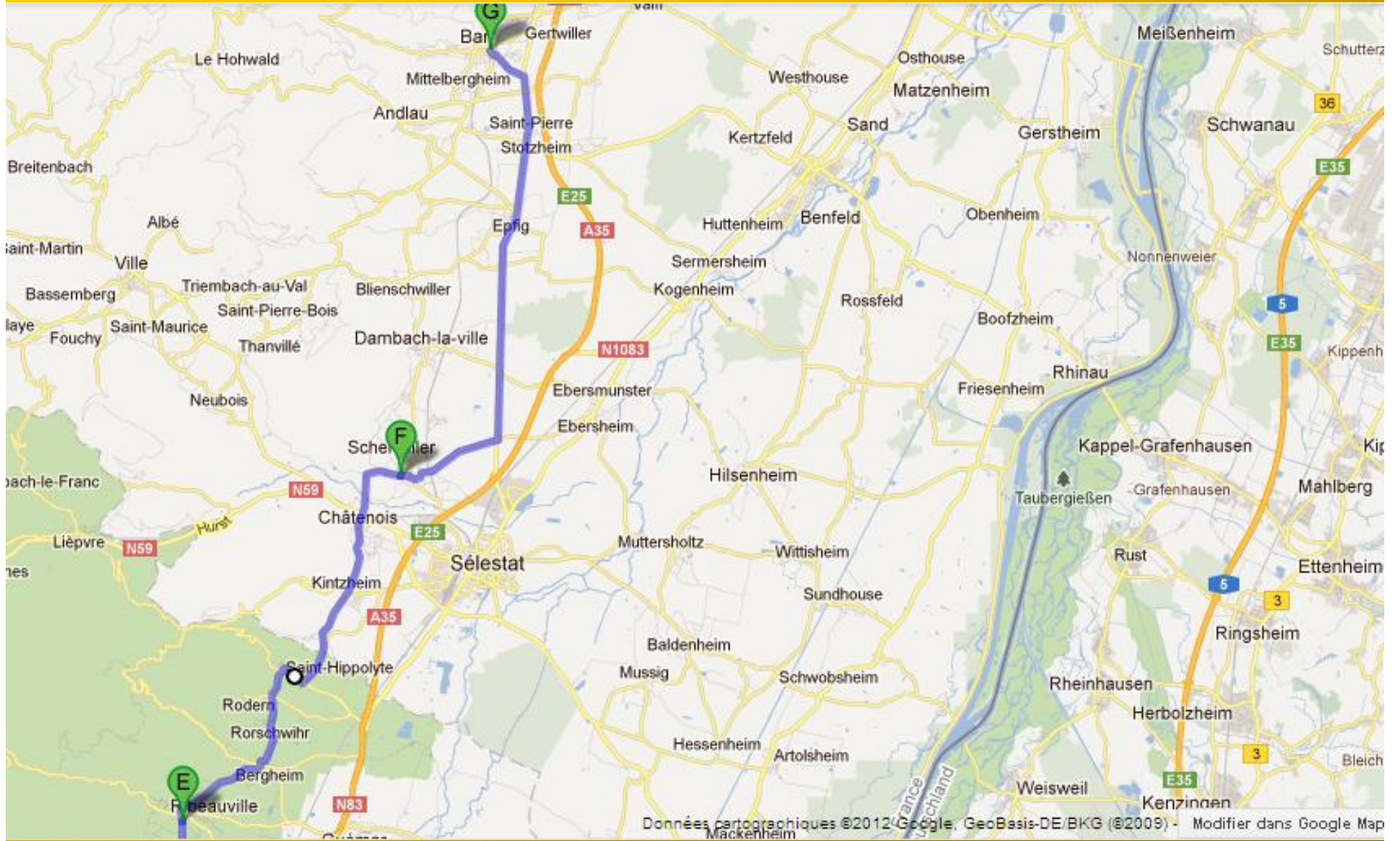


Retour	route	commentaire
xonrupt-longemer		
Munster		
Turckeim		
Ingersheim		
Bennwihr		
Mittelwihr		
Beblenheim		
Ribeauvillé		
Saint Hyppolyte		
Chatenois		
Scherwiller		
Dambach la ville		
Epfig		
Barr		
...		

**Petit détour en rose
si vous n'êtes pas fatigué....
Direction Orbey**







Données cartographiques ©2012 Google, GeoBasis-DE/BKG (©2009) - Modifier dans Google Map